


























































COMUNICATO/MITTEILUNG/COMMUNICATION






























11/12/2014 ore 16.00



























IMPIANTI E PISTE APERTI - OFFENE ANLAGEN UND PISTEN - OPEN LIFT FACILITIES AND SLOPES

Dal/ab/from 12 dicembre 2014

ZONA-GEBIET-AREA		IMPIANTO-LIFTANLAGE-LIFT	OPEN	PISTA-PISTE-SLOPES
CORTINA D'AMPEZZO		<u>ZONA FALORIA</u>		
		Faloria	open	Faloria
		Vitelli	open	Tondi, Stratondi
		Tondi di Faloria	open	
		Pian de Ra Bigontina	dal/ab/from 13.12	senza pista/ohne Piste/without slope
		Rio Gere-Pian de Ra Bigontina	dal/ab/from 13.12	senza pista/ohne Piste/without slope
		<u>ZONA TOFANA</u>		
		Cortina/Col Drusciè	open	senza pista/ohne Piste/without slope
		Col Drusciè/Ra Valles	open	senza pista/ohne Piste/without slope
		Pian Ra Valles	open	con pista/mit Piste/with slope
		Cacciatori	open	con pista/mit Piste/with slope
		Ra Valles/Bus Tofana	open	con pista/mit Piste/with slope
		<u>FALZAREGO - LAGAZUOI</u>		
		Cinque Torri	dal/ab/from 13.12	Cinque Torri
		Falzarego/Col Gallina	dal/ab/from 13.12	Ovest
	Alpe Potor-Nuvolao	solo/nur/only 13-14.12	Averau	
KRONPLATZ/ PLAN DE CORONES		<u>BRUNICO</u>		
		Kronplatz I + II	open	Seewiese 2
		Ried	dal/ab/from 13.12	senza pista/ohne Piste/without slope
		Gipfelbahn	dal/ab/from 13.12	senza pista/ohne Piste/without slope
		Sonne	dal/ab/from 13.12	Sonne dal/ab/from 13.12
		Belvedere	dal/ab/from 13.12	Belvedere dal/ab/from 13.12
		<u>VALDAORA</u>		
		Olang I + II	open	Olang II
		Plateau	open	Plateau dal/ab/from 13.12
		Alpen connecting	dal/ab/from 13.12	Alpen, Ruipa, Pracken dal/ab/from 13.12
		Arndt	dal/ab/from 13.12	Arndt dal/ab/from 13.12
		<u>S. VIGILIO</u>		
		Ruis	open	Furcia 9 dalle/ab/from 13:00
		Costa	dal/ab/from 12.12	Costa
		Pre da Peres	dal/ab/from 12.12	Pre da Peres
	Col Toron	dal/ab/from 12.12	senza pista/ohne Piste/without slope	
	Miara	dal/ab/from 12.12	senza pista/ohne Piste/without slope	

ALTA BADIA	<p><u>LA VILLA</u>  Piz la Ila  Doninz</p> <p><u>CORVARA</u>  Boé  Col Alto</p> <p><u>COLFOSCO</u>  Colfosco  Col Pradat  Sodlisia  Borest</p> <p><u>SAN CASSIANO</u>  Piz Sorega  La Fraina  La Brancia</p> <p><u>BADIA</u>  Baby Pedraces</p>	<p>open dal/ab/from 13.12</p> <p>open dal/ab/from 13.12</p> <p>open</p> <p><u>Collegamento/Verbindung/connection:</u> "Corvara - Colfosco": aperto/offen/open</p> <p>open open dal/ab/from 13.12 dal/ab/from 13.12</p> <p>open dal/ab/from 13.12 dal/ab/from 13.12</p> <p>dal/ab/from 13.12</p>	<p>senza pista/ohne Piste/without slope da confermare/zu bestätigen/ to be confirmed</p> <p>con pista/mit Piste/with slope senza pista/ohne Piste/without slope</p> <p>Pista/Piste/slope dal/ab/from 13.12 senza pista/ohne Piste/without slope con pista/mit Piste/with slope collegamento Corvara-Colfosco</p> <p>senza pista/ohne Piste/without slope con pista/mit Piste/with slope con pista/mit Piste/with slope</p> <p>da confermare/zu bestätigen/ to be confirmed</p>
VAL GARDENA/ ALPE DI SIUSI	<p><u>PLAN DE GRALBA-PASSO SELLA</u>  Piz Seteur  Sole-Piz Seteur  Cittá dei Sassi  Sasso Levante  Rodella-Des Alpes  Ciavazes-Grohmann  Comici I  Comici II  Sotsaslong  Piz de Sella</p> <p><u>SELVA/WOLKENSTEIN</u>  Ciampinoi  Piza Pranseies  Dantercepies  Cir  Costabella  Risaccia</p> <p><u>S. CRISTINA-MONTE PANA</u>  Puntea  Plan da Tieja</p>	<p>open open open open open dal/ab/from 13.12 dal/ab/from 13.12 dal/ab/from 13.12 dal/ab/from 13.12</p> <p><u>Collegamento/Verbindung/connection:</u> SKIBUS da/von/from Selva Gardena a/nach/to Plan de Gralba (12-14.12): Andata/Hinfahrt/to: 8.45, 9.30, 10.15 Ritorno/Rückfahrt/return: 14.30, 15.15, 16.00</p> <p>dal/ab/from 13.12 dal/ab/from 13.12 dal/ab/from 13.12 dal/ab/from 13.12 dal/ab/from 13.12 dal/ab/from 13.12</p> <p>dal/ab/from 13.12 dal/ab/from 13.12</p>	<p>Falk con pista/mit Piste/with slope con pista/mit Piste/with slope con pista/mit Piste/with slope Rodella Salei con pista/mit Piste/with slope con pista/mit Piste/with slope con pista/mit Piste/with slope con pista/mit Piste/with slope</p> <p>con pista/mit Piste/with slope nr.5 con pista/mit Piste/with slope con pista/mit Piste/with slope con pista/mit Piste/with slope con pista/mit Piste/with slope con pista/mit Piste/with slope</p> <p>con pista/mit Piste/with slope con pista/mit Piste/with slope</p>

	<p><u>ORTISEI/ST. ULRICH</u></p>  Ortisei Alpe di Siusi  Ortisei Furnes  Furnes Seceda  Fermeda  Catores <p><u>ALPE DI SIUSI/SEISER ALM</u></p>  Seis-Seiseralm  Bullaccia  Euro  Paradiso  Punta d'Oro	<p>open open open dal/ab/from 12.12 dal/ab/from 12.12</p> <p>open dal/ab/from 13.12 dal/ab/from 13.12 dal/ab/from 13.12 dal/ab/from 13.12</p>	<p>senza pista/ohne Piste/without slope senza pista/ohne Piste/without slope senza pista/ohne Piste/without slope con pista/mit Piste/with slope con pista/mit Piste/with slope</p> <p>senza pista/ohne Piste/without slope con pista/mit Piste/with slope con pista/mit Piste/with slope con pista/mit Piste/with slope con pista/mit Piste/with slope</p>
<p>VAL DI FASSA- CAREZZA</p>	<p><u>CANAZEI-BELVEDERE-COL RODELLA</u></p>  Canazei-Pecol  Pecol-Col dei Rossi  Toè  Sass Becè  Belvedere  Kristiania  Pian Frataces-Gherdecia  Pradel-Rodella  Rodella-Des Alpes  Cavazes-Grohmann  Salei  Norei-5 dita	<p>open open open open open dal/ab/from 12.12 dal/ab/from 13.12 dal/ab/from 13.12 open open dal/ab/from 13.12 dal/ab/from 13.12</p>	<p>con pista/mit Piste/with slope con pista/mit Piste/with slope con pista/mit Piste/with slope con pista/mit Piste/with slope con pista/mit Piste/with slope con pista/mit Piste/with slope senza pista/ohne Piste/without slope senza pista/ohne Piste/without slope Rodella Salei con pista/mit Piste/with slope con pista/mit Piste/with slope</p> <p style="text-align: center;"><u>Collegamento/Verbindung/connection:</u> Dal/ab/from 13.12</p> <p>Area sciistica Belvedere collegata con zona Passo Pordoi e area sciistica Passo Sella/Plan de Gralba Skiverbindung Skiarea Belvedere mit Skiarea Pordoi und Skiarea Sellajoch/Plan de Gralba offen Ski connection from skiarea Belvedere to skiarea Pordoi and Passo Sella/Plan de Gralba open</p>
<p>ARABBA- MARMOLADA</p>	<p><u>ARABBA</u></p>  Lezuo  Saletè  Chertz I  Campolongo  Burz  Le Pale	<p>dal/ab/from 12.12 dal/ab/from 12.12 dal/ab/from 13.12 dal/ab/from 13.12 dal/ab/from 13.12 dal/ab/from 13.12</p>	<p>Belvedere 1 Maria con pista/mit Piste/with slope con pista/mit Piste/with slope senza pista/ohne Piste/without slope senza pista/ohne Piste/without slope</p> <p style="text-align: center;"><u>Collegamento/Verbindung/connection:</u> Dal/ab/from 13.12</p> <p>Area sciistica Passo Pordoi collegata con zona Belvedere (Val di Fassa) e Passo Sella/Plan de Gralba Skiverbindung Skiarea Pordoi mit Belvedere (Fassatal) und Sellajoch/Plan de Gralba offen Ski connection from Passo Pordoi to skiarea Belvedere (Val di Fassa) and Passo Sella/Plan de Gralba open</p>
<p>SEXTNER DOLOMITEN/ ALTA PUSTERIA</p>	<p><u>PASSO M.CROCE</u></p>  Kreuzberg I	<p>open</p>	<p>con pista/mit Piste/with slope</p>

	  	<u>MONTE ELMO-ORTO DEL TORO</u> Stiergarten Tre Cime <u>ROTWAND-CRODA ROSSA</u> Signaue	dal/ab/from 12.12 dal/ab/from 12.12 dal/ab/from 12.12	con pista/mit Piste/with slope Pista/Piste/slope dal/ab/from 13.12 con pista/mit Piste/with slope
VAL DI FIEMME- OBereggen	            	<u>OBereggen</u> Ochsenweide Laner Absam/Meierl <u>CERMIS</u> Cavalese-Fondovalle Fondovalle-Doss Laresi Doss Laresi-Cermis Costabella Logorai Prà Fiori Campo Scuola Cermis <u>PAMPEAGO</u> Latemar Pampeago/M.te Agnello Campanil	dal/ab/from 13.12 dal/ab/from 13.12 dal/ab/from 13.12 dal/ab/from 12.12 dal/ab/from 12.12 dal/ab/from 12.12 dal/ab/from 12.12 dal/ab/from 12.12 dal/ab/from 13.12 dal/ab/from 13.12 dal/ab/from 12.12 dal/ab/from 13.12 dal/ab/from 13.12	Ochsenweide Laner Absam senza pista/ohne Piste/without slope senza pista/ohne Piste/without slope senza pista/ohne Piste/without slope Costabella Lagorai Forcella-Bombasel-Prà Fiori Campo scuola Cermis Val Todesca Agnello Campanil
VALLE ISARCO/ EISACKTAL	   	<u>GITSCHBERG/JOCHTAL</u> Meransen Jochtal Hinterberg Restaurantlift	open dal/ab/from 13.12 dal/ab/from 13.12 dal/ab/from 13.12	senza pista/ohne Piste/without slope senza pista/ohne Piste/without slope con pista/mit Piste/with slope
TREVALLI	    	<u>SAN PELLEGRINO</u> Col Margherita Chiesetta Del Passo <u>FALCADE</u> Lago Cavia-Col Margherita Lago Cavia-Laresei	open dal/ab/from 13.12 dal/ab/from 13.12 open dal/ab/from 13.12	Pista/Piste/slope dal/ab/from 13.12 con pista/mit Piste/with slope con pista/mit Piste/with slope con pista/mit Piste/with slope con pista/mit Piste/with slope
CIVETTA		<u>ZOLDO</u> Pian del Crep	dal/ab/from 13-14.12	senza pista/ohne Piste/without slope